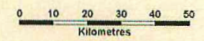


**YI-MARTUWARRA
 NGURRARA
 DETERMINATION OF NATIVE TITLE
 WAD 25 of 2012
 SCHEDULE TWO**

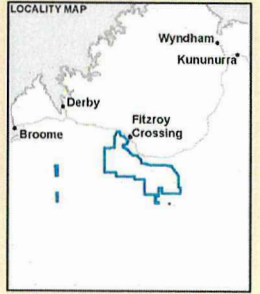
LEGEND

- DETERMINATION AREA
- EXCLUSIVE NATIVE TITLE AREAS (Schedule 3, paragraph 5)
- NON-EXCLUSIVE NATIVE TITLE AREAS (Schedule 4, paragraph 8)
- AREAS WHERE NATIVE TITLE DOES NOT EXIST (Schedule 5)
- AREAS TO WHICH SECTIONS 47A OR 47B NTA APPLIES (Schedule 7)
- PART B - PORTIONS OF PETROLEUM EXPLORATION PERMITS EP417 R1 & EP456 AS AT 01/02/2012



Latitude and Longitude based on Geocentric Datum of Australia 1984

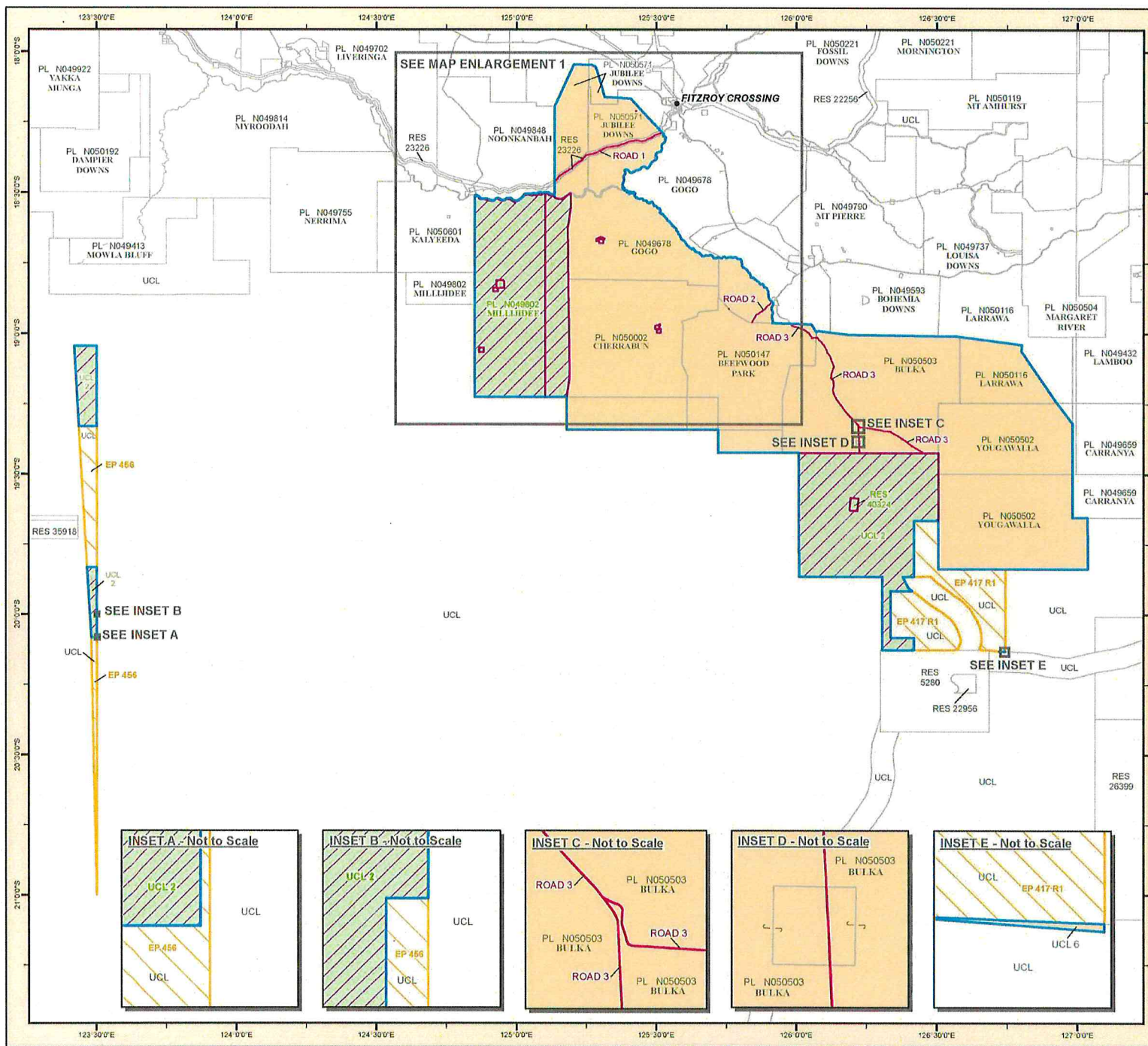
DATA SOURCES
 Cadastral and Tenure information sourced from Landgate Spatial Cadastral Database (SCDB), 31 October 2017
 Administrative boundaries are sourced from the Landgate Administrative Boundaries Dataset
 Topographical data sourced from the PEMA Dataset
 Road names sourced from Landgate Road Centreline Dataset
 Coastlines and shorelines are interpreted from aerial photography or recorded from ground surveys
 Local Authorities terminate at Low Water Mark (LWM) unless otherwise specified
 Pastoral Leases terminate 40 metres above High Water Mark (HWM) unless otherwise specified
 Islands shown are Unincorporated Crown Land (UCL) unless otherwise specified
 All referenced Diagrams, Plans and Diagrams are held by the Western Australian Land Information Authority, trading as Landgate.
 Petroleum Exploration Permits sourced from The Department of Mines, Industry Regulation and Safety as at 1st February 2012.
 This map is indicative only.



DISCLAIMER
 For informational purposes only. This map is a pictorial representation of data extracted from Landgate Datasets and is intended to be an overview of general geographical information.
 Boundaries shown on this map do not necessarily depict an exact cadastral boundary.
 Native title application boundaries interpreted from descriptions held by the High Court, the Federal Court and the Federal Magistrates Court.
 Reference should be made to the NNTT for confirmation of this boundary for any legal purposes.
 In the event of any discrepancy between the written application boundary description and the area depicted on this map the written description shall take precedence as the maps and descriptions are indicative only.

**GRAPHIC SERVICES
 PRODUCED 22/02/2018**
 Street address: 1 Midland Square, Midland, WA 6056
 Postal address: PO Box 2222, Midland, WA 6056
 Tel: (08) 6273 7301 Fax: (08) 6273 7815
 email: info@landgate.wa.gov.au
 internet: www.landgate.wa.gov.au





YI-MARTUWARRA NGURRARA DETERMINATION OF NATIVE TITLE WAD 25 of 2012 SCHEDULE TWO

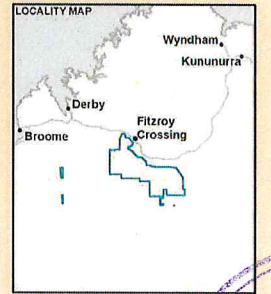
LEGEND

- DETERMINATION AREA
- EXCLUSIVE NATIVE TITLE AREAS (Schedule 3, paragraph 5)
- NON-EXCLUSIVE NATIVE TITLE AREAS (Schedule 4, paragraph 6)
- AREAS WHERE NATIVE TITLE DOES NOT EXIST (Schedule 5)
- AREAS TO WHICH SECTIONS 47A OR 47B NTA APPLIES (Schedule 7)
- PART B - PORTIONS OF PETROLEUM EXPLORATION PERMITS EP417 R1 & EP456 AS AT 01/02/2012



DATA SOURCES

Cadastral and Tenure information sourced from Landgate Spatial Cadastral Database (SCDB), 31 October 2017. Administrative boundaries are sourced from the Landgate Administrative Boundaries Dataset. Topographical data sourced from the PDSM Dataset. Road names sourced from Landgate Road Centreline Dataset. Coordinates and elevations are interpreted from aerial photography or recorded from ground surveys. Local Authorities terminate at Low Water Mark (LWM) unless otherwise specified. Pastoral Leases term: 40 metres above High Water Mark (HWM) unless otherwise specified. Islands shown are Unallocated Crown Land (UCL) unless otherwise specified. All referenced Deposited Plans and Diagrams are held by the Western Australian Land Information Authority, trading as Landgate. Petroleum Exploration Permits sourced from The Department of Mines, Industry Regulation and Safety as at 1st February 2012. This map is indicative only.



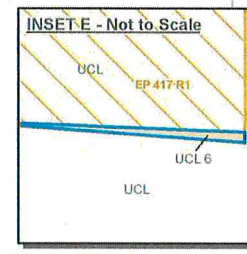
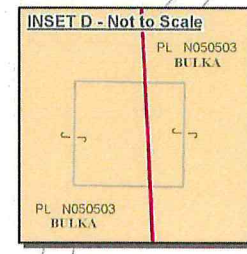
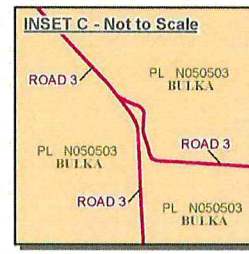
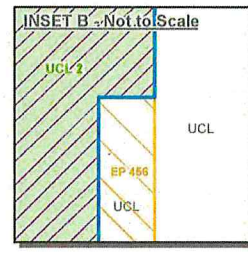
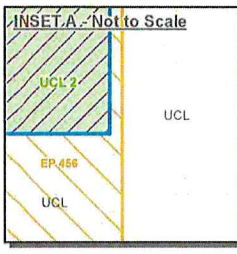
DISCLAIMER

For informational purposes only. This map is a pictorial representation of data extracted from Landgate datasets and is intended to be an overview of general geographical information. Boundaries shown on this map do not necessarily depict any of the cadastral boundary. Notice the application boundaries interpreted from descriptions held by the Federal Native Title Tribunal (NNTT) and Federal Court. Reference should be made to the NNTT for confirmation of this boundary for any legal purposes. In the event of any discrepancy between the written application boundary description and the symbols depicted on this map the written description shall take preference as the map and/or arrangements are indicative only.

**GRAPHIC SERVICES
 PRODUCED 22/02/2018**

Street address: 1 Midland Square, Midland, WA 6056
 Postal address: PO Box 2222, Midland, WA 6030
 Tel: (08) 9273 7391 Fax: (08) 9275 7615
 email: nntt@landgate.wa.gov.au
 Internet: www.landgate.wa.gov.au

Landgate
 OFFSHORE AUSTRALIAN LANDS



**YI-MARTUWARRA
 NGURRARA
 DETERMINATION OF NATIVE TITLE
 WAD 26 of 2012
 SCHEDULE TWO
 Enlargement 1**

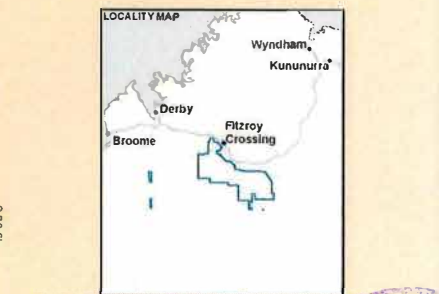
LEGEND

- DETERMINATION AREA
- EXCLUSIVE NATIVE TITLE AREAS (Schedule 3, paragraph 5)
- NON-EXCLUSIVE NATIVE TITLE AREAS (Schedule 4, paragraph 6)
- AREAS WHERE NATIVE TITLE DOES NOT EXIST (Schedule 5)
- AREAS TO WHICH SECTIONS 47A OR 47B NTAA APPLIES (Schedule 7)
- PART B - PORTIONS OF PETROLEUM EXPLORATION PERMITS EP417 R1 & EP456 AS AT 01/02/2012



DATA SOURCES

Cadastral and Tenure Information sourced from Landgate Spatial Cadastral Database (SCDB), 31 October 2017. Administrative boundaries are sourced from the Landgate Administrative Boundaries Dataset. Topographical data sourced from the PSMA Catalogue. Road names sourced from Landgate Road Centreline Dataset. Coastlines and shorelines are taken from aerial photography or recorded from ground surveys. Local Authorities terminate at Low Water Mark (LWM) unless otherwise specified. Pastoral leases terminate 40 metres above High Water Mark (HWM) unless otherwise specified. Vacant areas are Unallocated Crown Land (UCL) unless otherwise specified. All referenced Deposited Plans and Diagrams are held by the Western Australian Land Information Authority, trading as Landgate. Petroleum Exploration Permits sourced from The Department of Mines, Industry Regulation and Safety as at 1st February 2012. This map is indicative only.



DISCLAIMER

For informational purposes only. This map is a pictorial representation of data extracted from Landgate Databases, and is intended to be an overview of general geographic information. Boundaries shown on this map do not necessarily depict an exact legal boundary. Native title application boundaries are interpolated from descriptions held by the Aboriginal Native Title Tribunal (NNTT) and Federal Court. Reference should be made to the NNTT for confirmation of this boundary for any legal purposes. In the event of any discrepancy between the written application boundary description and the map, the written description shall take preference as the more accurate. Enlargements are indicative only.

**GRAPHIC SERVICES
 PRODUCED 22/02/2018**

Street address: 1 Midland Square, Midland WA 8055
 Postal address: PO Box 2222, Midland WA 8056
 Tel: (08) 9273 7341 Fax: (08) 9273 7415
 Email: res@landgate.wa.gov.au
 Internet: www.landgate.wa.gov.au

Landgate

